



COMPREHENSIVE REVIEW OF AUTONOMOUS DRONE FOR MEDICAL SUPPLIES IN EMERGENCY SITUATION

Samiksha Jadhav

Department of Aeronautical,
Sathyabama Institute of Science and Technology,
Chennai, India

Mustafa Raza T K S

Department of Aeronautical,
Sathyabama Institute of Science and Technology,
Chennai, India

G.Madhan Kumar

Department of Aeronautical,
Sathyabama Institute of Science and Technology,
Chennai, India

ABSTRACT

An autonomous drone system for delivering medical supplies in emergency situations represents a groundbreaking advancement in disaster response and healthcare logistics. Designed to operate independently, the drone leverages technologies such as artificial intelligence, GPS-based navigation, and advanced obstacle detection to ensure efficient and accurate delivery of critical medical resources. These resources can include blood products, vaccines, medications, and life-saving equipment, transported quickly to remote, inaccessible, or disaster-affected areas where traditional methods may face significant delays. The drone's robust design allows it to withstand challenging environmental conditions, ensuring reliability in diverse terrains and weather scenarios. By minimizing the need for human intervention, the system not only reduces response times but also lowers operational risks in high-stakes environments. This innovation addresses crucial gaps in healthcare delivery during emergencies, offering a scalable, cost-effective, and life-saving solution that has the potential to revolutionize humanitarian aid and emergency medical response globally.

Keywords: Autonomous drone, medical supplies, emergency response, disaster relief, healthcare logistics, artificial intelligence, GPS navigation, obstacle detection, remote areas, critical resources, life-saving equipment, environmental conditions, operational risks, healthcare delivery, humanitarian aid.

Cite this Article: Samiksha Jadhav, Mustafa Raza T K S and G.Madhan Kumar, Comprehensive Review of Autonomous Drone for Medical Supplies in Emergency Situation International Journal of Mechanical Engineering and Technology (IJMET), 16(2), 2025, pp. 1-17.

https://iaeme.com/MasterAdmin/Journal_uploads/IJMET/VOLUME_16_ISSUE_2/IJMET_16_02_001.pdf

I. INTRODUCTION

In emergency situations, the timely delivery of medical supplies is often a matter of life and death. However, traditional methods of transportation face numerous challenges, such as damaged infrastructure, traffic congestion, and the inaccessibility of remote or disaster-affected regions. Autonomous drones have emerged as a revolutionary solution to overcome these barriers, offering a rapid, reliable, and efficient means of transporting critical medical resources, including blood, vaccines, medicines, and diagnostic tools. These drones are equipped with cutting-edge technologies, such as artificial intelligence for autonomous decision-making, GPS navigation for precise routing, and advanced obstacle detection systems to ensure safe operation in dynamic and unpredictable environments. Their compact design and ability to bypass ground-level constraints allow them to deliver supplies directly to areas that are otherwise unreachable by conventional vehicles. By significantly reducing response times and minimizing logistical challenges, autonomous drones enhance the efficiency and effectiveness of emergency medical interventions. This innovative approach not only addresses the immediate healthcare needs of affected populations but also sets a new standard for disaster preparedness and humanitarian aid, paving the way for a more resilient and responsive healthcare system. In addition to addressing logistical challenges, autonomous drones provide an adaptable solution for various types of emergencies, from natural disasters like earthquakes, floods, and hurricanes to man-made crises such as conflicts and industrial accidents. Their ability to operate autonomously reduces the dependency on human pilots, allowing resources to be redirected to other critical areas of response. Furthermore, drones can be deployed in fleets, enabling simultaneous delivery of medical supplies to multiple locations, which is especially critical in large-scale emergencies where demand is high. By integrating with existing emergency response systems and using real-time data, these drones ensure the prioritization of deliveries based on urgency, helping to save more lives during critical moments. Another significant advantage of autonomous drones is their potential to operate in hazardous conditions that may pose risks to human responders. Whether navigating through contaminated areas, flying over floodwaters, or accessing rugged terrains, drones can complete deliveries without exposing healthcare workers to danger. In addition, their small size and minimal environmental footprint make them a sustainable option compared to traditional transport methods, aligning with global goals for reducing carbon emissions. The implementation of autonomous drone systems also fosters advancements in healthcare infrastructure and technology adoption. It encourages the development of real-time tracking systems, optimized payload designs, and AI-powered analytics to improve delivery accuracy and efficiency. Moreover, the deployment of these drones strengthens collaboration between governments, non-governmental organizations, and private sectors in building resilient healthcare delivery frameworks. This synergy not only ensures readiness for emergencies but also enhances routine medical supply chains, particularly in underserved areas. As the technology evolves, autonomous drones are expected to incorporate more advanced features, such as increased payload capacity, extended flight ranges, and integration with Internet of Things (IoT) devices for continuous monitoring of transported medical supplies. By embracing this innovative approach, healthcare systems can better address the growing challenges of emergency medical logistics and ensure equitable access to life-saving resources, ultimately transforming the way the world responds to crises.



Fig.1. Drone Carrying Supplements

A. Uses and Applications

Autonomous drones for medical supplies have diverse uses and applications, revolutionizing emergency response and healthcare delivery. These drones are invaluable in disaster management, where they can quickly transport life-saving resources such as blood, vaccines, and medicines to areas inaccessible by traditional means due to damaged infrastructure or challenging terrain. In remote or rural regions with limited healthcare facilities, drones ensure the timely delivery of essential medical supplies, improving health outcomes and bridging gaps in healthcare access.

In addition to disaster relief, autonomous drones play a critical role in routine healthcare operations. They facilitate the transportation of diagnostic samples, such as blood or tissue specimens, to central laboratories for testing, reducing delays and enabling faster diagnoses. Drones can also deliver specialized medical equipment, such as defibrillators or portable ventilators, to emergency sites, assisting first responders in providing immediate care. Drones are particularly effective in public health campaigns, such as immunization drives, by ensuring the distribution of temperature-sensitive vaccines to remote areas while maintaining cold chain requirements. They also support the delivery of personal protective equipment (PPE) and medical supplies during pandemics or infectious disease outbreaks, minimizing exposure risks to healthcare workers and speeding up response efforts. Furthermore, drones can enhance medical supply chains in urban settings by alleviating traffic congestion and delivering critical supplies to hospitals and clinics during peak demand periods. They are also being integrated into telemedicine programs, enabling the delivery of prescribed medications to patients in isolated locations after virtual consultations. Beyond immediate medical deliveries, these drones contribute to humanitarian missions by ensuring the equitable distribution of healthcare resources during crises. As technology advances, the integration of autonomous drones into healthcare systems promises to redefine the efficiency, speed, and reach of medical logistics, paving the way for a more responsive and resilient global healthcare infrastructure.

B. Benefits to Industry

The use of autonomous drones for medical supply delivery in emergency situations offers significant benefits to various industries, particularly healthcare, logistics, and disaster response. Drones enhance the speed and efficiency of deliveries, drastically reducing response times in critical situations, especially in areas with compromised infrastructure or challenging terrain. This not only improves patient outcomes but also reduces operational costs by eliminating the need for human drivers and fuel-intensive vehicles. Autonomous drones provide access to remote or hard-to-reach locations, ensuring medical supplies are delivered wherever needed, while enhancing the safety of healthcare workers by minimizing their exposure to hazardous conditions. Additionally, drones contribute to environmental sustainability by offering an energy-efficient, low-carbon alternative to traditional transport methods. Their scalability and flexibility make them suitable for large-scale emergencies, where multiple simultaneous deliveries are required, and they can also be integrated into telemedicine services, expanding healthcare access in underserved areas. By streamlining supply chains, drones optimize inventory management and ensure the timely availability of critical resources.

Ultimately, the integration of autonomous drones into healthcare logistics offers improved efficiency, cost-effectiveness, and reliability, positioning industries at the forefront of innovation and disaster response.

C. Benefits to Society

The use of autonomous drones for medical supply delivery in emergency situations offers profound benefits to society, significantly improving access to healthcare and enhancing public safety. Drones enable rapid delivery of critical medical resources such as vaccines, medications, and blood products to remote, disaster-stricken, or underserved areas, where traditional transportation methods may be hindered by infrastructure damage, terrain challenges, or geographical isolation. By reducing response times, drones ensure that life-saving interventions are delivered promptly, improving health outcomes and saving lives in emergency scenarios. Additionally, drones help bridge healthcare gaps in rural or low-income communities that often face long delays in medical supply delivery due to logistical constraints. By providing faster and more efficient transportation of essential medical supplies, drones ensure that vulnerable populations receive timely care, promoting health equity and improving public health outcomes. The safety of healthcare workers is also enhanced, as drones reduce their exposure to hazardous environments, such as conflict zones, contaminated areas, or disaster sites. This contributes to the protection of responders and ensures that medical aid can reach those in need without putting frontline workers at risk. Moreover, autonomous drones contribute to environmental sustainability by reducing the carbon footprint associated with traditional delivery methods, such as ground vehicles and aircraft. Their energy-efficient design, powered by electric batteries, helps mitigate the environmental impact of medical logistics, promoting a greener approach to healthcare delivery. Drones also foster a sense of resilience within communities, as their use in emergency situations strengthens disaster preparedness and response capabilities. As these technologies become more widespread, they can also stimulate advancements in healthcare infrastructure, driving innovation and improvements in supply chain management, ultimately leading to a more efficient and responsive healthcare system. In the long run, the integration of autonomous drones into medical logistics enhances societal well-being by ensuring timely, equitable, and sustainable access to critical healthcare resources, benefiting individuals, communities, and the broader global population.

II. HISTORICAL PERSPECTIVE

EARLY UAV DEVELOPMENT (1920S)

The first conceptualization of unmanned aerial vehicles (UAVs) occurred in the 1920s during the development of "radioplane" targets for military training. These early UAVs were remote-controlled aircraft, primarily used for training purposes during wartime. While not autonomous, these innovations laid the foundation for the eventual evolution of drones. The technology was rudimentary, with limited capabilities but demonstrated the potential for remote-controlled flight. This marked the earliest exploration into UAV technology.

WORLD WAR II (1940S)

During World War II, the military refined UAV technology for surveillance and reconnaissance missions. UAVs were used for target practice and to conduct missions that were too dangerous for human pilots. These UAVs were remotely controlled and lacked autonomy, but they were critical in gathering intelligence and performing missions without endangering soldiers. The technology saw further improvements in control systems, laying the groundwork for future advancements in autonomous flight. This era marked a significant step toward the diversification of UAV usage.

ADVANCEMENTS IN REMOTE CONTROL (1960S)

By the 1960s, UAV technology had progressed, with the introduction of more sophisticated remote control systems. These advancements enabled drones to conduct surveillance, reconnaissance, and early mapping missions. UAVs were increasingly used by the military for espionage purposes, gathering intelligence during the Cold War.

The technology's capabilities continued to grow, with improved flight stability and more accurate navigation systems. However, UAVs were still not autonomous, requiring human control for most missions.

CIVILIAN UAV USAGE (1980S)

In the 1980s, UAV technology began to shift toward civilian applications, such as environmental monitoring, research, and weather observation. The introduction of GPS allowed drones to operate with greater precision, opening up new possibilities for non-military use. Despite their early civilian applications, drones remained expensive and limited in functionality. However, their ability to gather data from remote or dangerous areas made them valuable in scientific research and environmental studies. The groundwork was laid for broader UAV use in the coming decades.

GPS INTEGRATION (1990S)

The 1990s saw the integration of GPS technology into UAVs, making them far more autonomous and reliable. This advancement allowed drones to fly predetermined routes without the need for direct human control. With GPS navigation, UAVs could now gather data, map areas, and perform surveillance more efficiently and accurately. This period marked a turning point in drone development, as GPS systems provided the precision needed for autonomous flights. UAVs became more versatile, allowing them to be used for a range of applications beyond military purposes.

EXPANSION INTO COMMERCIAL USE (2000S)

The early 2000s marked the beginning of UAVs entering the commercial sector, with uses expanding to areas like photography, mapping, and agricultural monitoring. The technology matured, making drones more accessible to businesses and hobbyists alike. Drones became widely available with advancements in affordability and reliability, driven by developments in battery life and miniaturization. This period also saw the growth of drone research, with increasing interest in using UAVs for logistics and healthcare delivery. The commercial potential for drones expanded, signaling their entry into new industries.

FAA OPENS DOORS FOR CIVILIAN UAV USE (2006S)

In 2006, the Federal Aviation Administration (FAA) in the United States began allowing the civilian use of UAVs for commercial purposes. This regulatory shift was a crucial milestone, as it formalized the use of drones for non-military activities. The decision opened the door for businesses to explore drone applications across various industries, from media and entertainment to logistics. It also spurred innovation in the drone industry, with new companies emerging to cater to the growing demand for commercial UAVs. This change made UAVs more viable for use in sectors such as agriculture, photography, and emergency response.

FIRST MEDICAL DRONE DELIVERY IN RWANDA (2013S)

In 2013, Zipline, a logistics company, launched the first medical drone delivery service in Rwanda. The drones were used to transport blood and medical supplies to remote areas, where traditional delivery methods faced significant delays due to poor infrastructure. This marked a breakthrough in using UAVs for healthcare, as it demonstrated drones' ability to overcome geographical barriers and deliver life-saving resources quickly.

The success of this initiative showcased the potential of drones to revolutionize medical supply chains and emergency responses. It set the stage for future drone programs in healthcare worldwide.

ZIPLINE EXPANDS OPERATIONS IN RWANDA (2016S)

In 2016, Zipline expanded its operations in Rwanda to deliver vaccines, medicines, and other critical healthcare supplies to rural regions. The expansion solidified Zipline's role in transforming medical logistics by providing fast, on-demand deliveries in hard-to-reach areas. This development helped alleviate the shortage of essential medical supplies, ensuring that rural communities had access to life-saving resources. It also proved that drones could significantly improve healthcare delivery in developing countries. Zipline's success led to the adoption of similar programs in other countries with similar infrastructure challenges.

WHO AND UN DRONE STUDY (2017S)

In 2017, the World Health Organization (WHO) and the United Nations (UN) initiated a study on the use of drones to deliver emergency medical supplies. The study explored the feasibility of using UAVs for medical logistics, especially in hard-to-reach or conflict-affected regions. The research found that drones could provide critical solutions for emergency healthcare delivery by reducing response times and increasing access to remote locations. This initiative provided the global community with valuable insights into the capabilities and limitations of drones in medical applications, encouraging further investment in drone-based healthcare solutions.

MATTERNET AND UPS BEGIN MEDICAL DRONE TRIALS (2018S)

In 2018, Matternet, in collaboration with UPS, launched its first trials to deliver medical supplies via drones in urban areas of the United States. The trials focused on delivering medical packages between healthcare facilities, reducing delivery times and enhancing the efficiency of supply chains. The success of these trials demonstrated the potential for drones to improve urban healthcare logistics, overcoming challenges like traffic congestion and urban sprawl. This initiative marked the first significant step toward integrating drones into routine medical deliveries in developed countries, building on previous successes in rural areas.

GHANA LAUNCHES NATIONWIDE DRONE DELIVERY NETWORK (2019S)

In 2019, Ghana launched the world's first nationwide medical drone delivery network. This initiative aimed to provide essential medical supplies, including vaccines and blood, to remote and underserved areas across the country. The program, led by Zipline, was a monumental step toward integrating drones into national healthcare systems, especially in regions with limited infrastructure. It proved that drones could scale beyond individual projects and become a sustainable part of national healthcare logistics. Ghana's success inspired other nations to explore similar programs, further solidifying the role of drones in global health.

DRONES IN COVID-19 RESPONSE (2020S)

The COVID-19 pandemic highlighted the crucial role drones could play in healthcare logistics during global emergencies. Drones were used to deliver personal protective equipment (PPE), testing kits, and COVID-19 vaccines to remote locations, minimizing human exposure to the virus. Countries like the United States, the United Kingdom, and Ghana rapidly adopted drones to support their pandemic response. This period accelerated the adoption of drone technology for medical deliveries and showcased their potential to strengthen healthcare systems in times of crisis. The pandemic underscored drones' versatility in managing global health challenges.

WINGCOPTER AND GERMANY'S MEDICAL DRONE SERVICES (2021S)

In 2021, Wingcopter partnered with the German government to launch medical drone services across the country. The drones were used to deliver vaccines, medicines, and diagnostic samples between hospitals, reducing delivery times and ensuring the swift distribution of critical medical resources. This initiative supported the COVID-19 vaccination effort and improved healthcare supply chain efficiency in urban areas.

It also represented a significant step in integrating drones into European healthcare infrastructure. Wingcopter's success in Germany demonstrated the scalability of medical drone services in developed countries.

FUTURE DEVELOPMENTS (2025 & BEYOND)

Looking ahead, autonomous drones are expected to see significant advancements in payload capacity, flight range, and artificial intelligence. These innovations will further improve the efficiency of drone deliveries, making them more reliable and capable of handling larger volumes of medical supplies. In the coming years, drones are anticipated to play an even greater role in both emergency and routine healthcare delivery, supporting both urban and rural health systems. With evolving regulations and infrastructure improvements, the future of medical drone logistics promises to revolutionize global healthcare, ensuring faster, more equitable access to life-saving resources in times of need.

III. METHODOLOGY AND MATERIALS REQUIRED

A. Product Shipping

The journey begins when medical supplies, such as blood, vaccines, medications, or medical equipment, are prepared for delivery at a designated distribution center or healthcare facility. These items are carefully packaged according to specific medical and safety protocols to ensure their protection throughout the transport process. For example, temperature-sensitive items, like vaccines or blood products, are placed in insulated containers with built-in refrigeration or temperature monitoring systems to maintain their integrity. The supplies are then loaded onto the autonomous drone, which is equipped with secure storage compartments designed to accommodate the different types of medical items. The packaging ensures that they remain safe, sterile, and in the optimal condition required for use upon arrival. At this stage, the drone is also programmed with specific delivery instructions, which may include the flight route, destination coordinates, and any special considerations such as restricted airspace, flight altitudes, or hazardous weather conditions. With the load secured and all systems checked, the drone is ready for takeoff.

B. Autonomous Flight

Once airborne, the autonomous drone enters the flight phase, during which it operates without human intervention. Using a combination of GPS technology, onboard sensors, and machine learning algorithms, the drone autonomously navigates its route to the destination. During this phase, the drone constantly gathers data from its environment, including weather conditions, air traffic, and potential obstacles such as tall buildings or power lines. The drone's flight system can autonomously adjust its altitude, speed, and course to avoid these obstacles and ensure a safe, efficient journey. For example, if it encounters unexpected weather such as strong winds or rain, the system adjusts its path to navigate around the weather or compensate for the conditions. The drone also tracks its battery life and ensures that it has sufficient power for both the journey to the delivery point and the return trip. In addition to these safety features, the autonomous flight system continuously monitors and adjusts the drone's stability, handling, and performance to ensure optimal flight efficiency throughout the mission.

C. Delivering the Product

When the drone reaches its destination, it begins the process of delivering the medical supplies. This phase involves precise landing or delivery mechanisms designed to ensure that the supplies are dropped off safely. Depending on the location and available space, the drone may either land on a flat surface, such as a rooftop, a designated landing pad, or an open area near the target. In situations where landing is not feasible, the drone may utilize an alternative delivery method, such as a winch system or a parachute mechanism to lower the supplies to the ground in a controlled manner. In either case, the delivery system is carefully calibrated to ensure that medical supplies reach the correct location and remain secure during the process. The drone might be programmed to communicate with a recipient, such as a healthcare worker or emergency responder, through a secure communication channel. This ensures that the person receiving the supplies is ready to retrieve them, allowing for a smooth handoff. For example, in an urban environment, the drone may deliver supplies directly to a hospital rooftop, where staff can immediately retrieve and begin utilizing them in response to an emergency situation.

D. Return Phase

After the successful delivery of medical supplies, the drone enters the return phase, which ensures that it can safely return to its base or recharge station. At this point, the drone autonomously navigates back along the best route to the starting point, taking into account its current battery levels, flight conditions, and any changes in the environment during the initial journey. If the drone encounters any issues—such as a drop in battery power or a technical malfunction—its onboard systems are programmed to take corrective action, such as rerouting or notifying a ground operator. Upon reaching the base, the drone either lands automatically or docks with a recharging station. During this process, the drone undergoes maintenance, such as battery recharging, system diagnostics, and reloading of any required medical supplies. This return phase is essential not only for preparing the drone for the next mission but also for ensuring that the drone fleet can remain operational in a continuous cycle of deliveries. Efficient return and maintenance processes are crucial to maintaining the overall speed and reliability of autonomous medical delivery systems, particularly in emergency response situations where rapid deployment is critical. Overall, each of these four steps is interdependent, ensuring that medical supplies are delivered quickly, efficiently, and safely to those in need, even in the most challenging environments. The combination of advanced technology, real-time decision-making, and secure communication ensures that drones can support critical healthcare systems, especially in times of crisis.

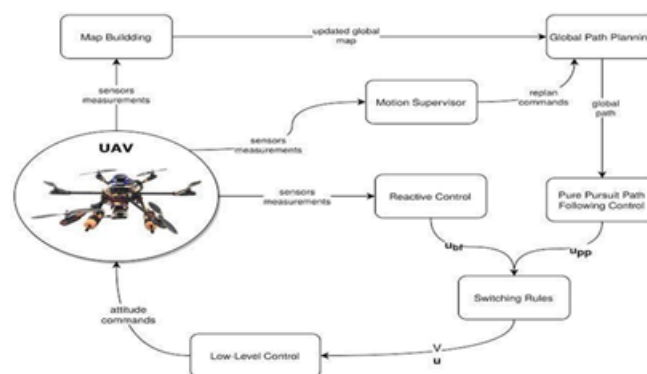


Fig.2. Map Building Methodology of Autonomous Drone

III. MATERIALS REQUIRED:

A. Drone Hardware

Frame and Structure: Lightweight and durable materials such as carbon fiber or high-strength plastic to provide a sturdy yet lightweight frame for the drone. These materials ensure that the drone can carry the payload (medical supplies) while maintaining flight efficiency.

- **Motors and Propellers:** High-efficiency electric motors and durable propellers designed to support vertical takeoff and landing (VTOL) and stable flight in various weather conditions.
- **Battery and Power System:** High-capacity lithium-ion or lithium-polymer batteries with long flight times, optimized for power efficiency. This ensures that drones can travel longer distances and complete deliveries without the need for frequent recharging.
- **Payload Compartment:** A secure, insulated, and possibly temperature-controlled compartment to carry medical supplies. The compartment should be designed to ensure safe transportation of fragile and temperature-sensitive items (e.g., vaccines, blood).
- **Landing Gear:** Robust landing gear or landing pads, designed to protect the drone during takeoff, landing, and emergency landings, while also being capable of handling varying surfaces like rooftops, fields, or helipads.
- **Navigation and Sensors:** GPS receivers, inertial measurement units (IMUs), magnetometers, and altimeters to help the drone navigate accurately and stabilize during flight. LIDAR or radar sensors may be used for obstacle detection and avoidance.

B. Communication Systems

- **Telemetry System:** A communication link (e.g., radio frequency, satellite communication, or cellular networks) to transmit real-time data between the drone and a ground control station. This allows operators to monitor drone status, flight path, and medical supply conditions.
- **Secure Data Transmission:** Encryption protocols and secure communication systems to protect sensitive health data and ensure privacy during the medical supply delivery process.
- **Autonomous Command and Control (C2) System:** A sophisticated software system to provide autonomous flight planning, navigation, and control. It allows the drone to perform missions without human intervention while maintaining a real-time connection to the command center.

C. Autonomous Navigation System

- **Flight Control Software:** Advanced algorithms for autonomous flight, enabling the drone to adjust its path based on real-time conditions such as wind speed, airspace congestion, and potential obstacles.
- **Obstacle Avoidance Sensors:** Ultrasonic sensors, cameras (e.g., infrared or visual), and radar systems for detecting and avoiding obstacles during flight, particularly in urban environments or rugged terrains.
- **Artificial Intelligence (AI) and Machine Learning:** AI algorithms for dynamic decision-making, optimizing flight paths, detecting hazards, and adapting to changing circumstances, such as emergency rerouting based on weather conditions or traffic.

D. Medical Supply Handling Equipment

- **Insulated Medical Containers:** Specialized containers for temperature-sensitive medical supplies like vaccines, blood, and medicines. These containers are equipped with temperature regulation mechanisms, such as cooling systems, to ensure that the supplies remain within the required temperature range.
- **Safety Seals and Packaging:** Secure packaging materials, including tamper-evident seals, to ensure that medical supplies are safely transported without contamination. This ensures that the supplies are intact when they arrive at their destination.
- **Payload Release Mechanism:** For remote drop-off or delivery, the drone may be equipped with a payload release system, such as a winch or drop mechanism that allows the supplies to be safely lowered to the ground at the destination.

E. Infrastructure and Ground Operations

- **Charging Stations and Docking Stations:** Locations where drones can recharge their batteries between missions. These stations are essential for ensuring continuous drone operations. Charging stations may be located at healthcare facilities, emergency hubs, or central distribution centers.
- **Landing Zones:** Pre-designated safe landing zones, such as rooftops, helipads, or open fields, for the drone to deliver medical supplies. These zones should be equipped with beacons or lights to help guide the drone for landing in various weather conditions.
- **Remote Control and Monitoring Stations:** Ground control centers with operators who can monitor the drones' progress and intervene in case of emergencies or system malfunctions. These stations also manage real-time data and ensure the safety of the flight path.
- **Weather Monitoring Systems:** Real-time weather data feeds to help the drone system avoid flight during dangerous weather conditions such as thunderstorms, high winds, or fog. Weather stations can be located near drone operations hubs to provide local weather information.

F. Software and Data Systems

- **Flight Planning and Routing Software:** Software that allows for the automated planning of the optimal flight path, considering factors such as battery life, airspace restrictions, weather conditions, and destination coordinates. The system should also account for no-fly zones and obstacles in real-time.
- **Database for Medical Inventory Management:** A centralized system to track medical supplies, ensuring that the required items are available, properly packaged, and ready for transport. The system can provide live updates on the status of deliveries.
- **Data Logging and Monitoring Software:** Software to log flight data, including temperature and humidity conditions of medical supplies, flight times, battery usage, and route data. This ensures that each delivery meets the required standards and allows for future analysis and improvements.
- **Emergency Response Algorithms:** Software protocols for emergency situations that allow drones to make decisions, such as returning to the base in case of low battery or navigating around unexpected obstacles or airspace restrictions.

G. Regulatory Compliance Materials

- Licensing and Certification: Materials to ensure that all drone operations comply with local aviation regulations, including
- certifications from aviation authorities like the FAA (Federal Aviation Administration) or EASA (European Union Aviation Safety Agency).
- Safety Standards Compliance: Adherence to international safety standards for UAVs, medical delivery, and emergency operations. These materials help guarantee that the drones are designed and operated to meet rigorous safety, privacy, and security requirements.



Fig.3. Final Outcome of Project with Parts

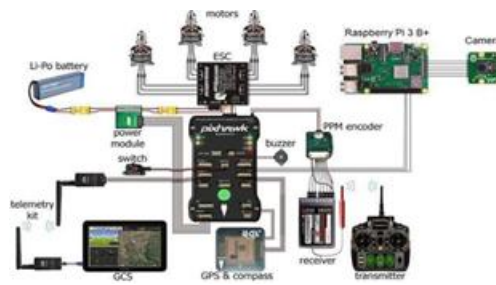


Fig.4. Pixhawk Flight Controller Connection in Autonomous Drone

A. PIXHAWK FLIGHT CONTROLLER

The Pixhawk flight controller is a highly versatile and open-source hardware platform designed to manage and control the flight of unmanned aerial vehicles (UAVs), including autonomous drones used for medical supply delivery. Developed by the PX4 community and supported by numerous organizations, Pixhawk is renowned for its ability to provide robust flight control, advanced navigation capabilities, and real-time decision-making. It integrates a variety of sensors, including accelerometers, gyroscopes, magnetometers, and barometers, to monitor the drone's orientation, altitude, and movement, ensuring precise flight stabilization. The Pixhawk is compatible with various autopilot software stacks, such as PX4 and ArduPilot, allowing users to customize and configure the system to meet specific operational needs, such as autonomous navigation, obstacle avoidance, and mission planning. In medical delivery scenarios, the Pixhawk flight controller plays a critical role in enabling the drone to autonomously navigate complex environments, avoid obstacles, and adjust its flight path based on real-time data. Its open-source nature ensures continuous improvement and adaptation to new technological advancements, making it a popular choice for developers and researchers in drone applications. Additionally, Pixhawk supports multiple communication protocols, including GPS, telemetry systems, and real-time data streaming, allowing ground control operators to monitor the drone's performance and intervene if necessary.

With its high reliability, precise control, and adaptability, the Pixhawk flight controller is an essential component for deploying autonomous drones in emergency situations, where precision and safety are paramount.

HARDWARE MODULE	SPECIFICATIONS
Quadcopter	<ol style="list-style-type: none"> 1) Well balanced structure & are comparatively light weight, 2) Fast & smaller in size. 3) Enough of space to carry necessary components. 4) Cheap to make & simple structure. 5) 90degree apart configuration ensures efficiency for image capturing. 6) They can lift a larger weight thus higher chance to survive from crash
Flight controller Board: PIXHAWK 2.4.8 PX4	<ol style="list-style-type: none"> 1. It is very popular & powerful open-source drone controller. 2. 32-bit ARM Cortex M4 core with FPU 3. 168 Kbps/256 KB RAM/2 MB Flash 4. 32-bit fail-safe co-processor 5. MPU6000 as main accel and gyro 6. ST Micro 16-bit gyroscope 7. ST Micro 14-bit accelerometer/compass (magnetometer) 8. MEAS barometer.
BLDC:	<ol style="list-style-type: none"> 1) 1000KV BLDC's have significantly higher efficiency and performance. 2) Higher torque to weight ratio, output power & speed range. 3) Increased torque per watt of power input also increased efficiency. 4) Offers 2000-6000 RPM and torque less than 0.20mNm
BLHeli_32	<ol style="list-style-type: none"> 1) An ESC BLHeli_32 is preferred since it is third generation and the latest of firmware. 2) It has 32-bit MCU which has increased processing power. 3) Faster input signals and much lower latencies can be achieved. 4) It also provides reversing of the motor and dynamic braking.
Radio telemetry & GPS	<ol style="list-style-type: none"> 1) 3DR Single TTL MINI Radio Telemetry 433MHz 500mW for Pixhawk consists of Radio Telemetry Base Station, telemetry Transceiver, 5-pin Lead cable for APM FC, 6-pin Lead cable for Pixhawk FC, 2.5dBi Antenna. 2) It allows to link the flight controller & a Raspberry-pi 4 module & other OTG. Pixhawk also supports global navigation satellite systems (GNSS) which includes Micro MSN GPS module for it. 3) It consists for build-in battery backup & 25*25*4 mm ceramic patch antenna. It has 1 second pulse & continues discipline frequency of 100Hz.
Raspberry pi 4 as a companion computer	<ol style="list-style-type: none"> 1) Broadcom BCM2711, Quad core Cortex-A72 (ARM v8) 64-bit SoC @ 1.5GHz 2) 2.4 GHz and 5.0 GHz IEEE 802.11ac wireless, Bluetooth 5.0, BLE 3) Gigabit Ethernet 4) 2 USB 3.0 ports; 2 USB 2.0 ports. 5) Micro-SD card slot for loading operating system and data storage 6) 5V DC via USB-C connector (minimum 3A*) 7) 5V DC via GPIO header 8) A good quality 2.5A power supply can be used if downstream USB peripherals consume less than 500mA in total. 9) Raspi camera module is used
Li-po battery	<ol style="list-style-type: none"> 1) It is robust and flexible and offers voltage of 11.2V 2) More lightweight as compared to others and have an extremely low profile 3) Lower chance of suffering from leaking electrolyte. 4) Safer in comparison and has less chances of explosion

Table.1. specification of hardware components for construction of autonomous drone

B. AUTONOMOUS OPERATION OF DRONES

Autonomous operation of drones refers to the capability of unmanned aerial vehicles (UAVs) to perform flight tasks without direct human intervention, relying instead on onboard systems and algorithms for navigation, control, and decision-making. This autonomy is achieved through a combination of hardware, software, and communication technologies that enable drones to plan and execute missions, make real-time adjustments, and respond to dynamic environmental factors. The core components of autonomous drone operation include advanced flight controllers, sensors, and artificial intelligence (AI). The flight controller, such as the Pixhawk, acts as the brain of the drone, processing input from various sensors like GPS, accelerometers, magnetometers, and cameras. These sensors help the drone understand its position, orientation, altitude, and surroundings. AI algorithms and machine learning techniques are often employed to enable drones to make intelligent decisions during their flight, such as avoiding obstacles, adapting to changing weather conditions, or rerouting in the event of unexpected obstacles. Autonomous drones are capable of performing tasks such as waypoint navigation, where predefined points in space guide the drone's flight path, or even dynamic mission planning, where the drone calculates and adjusts its route in real-time. For example, in emergency medical delivery, drones can autonomously navigate through urban or remote areas, avoid obstacles like buildings or trees, and deliver supplies to precise locations, all without requiring constant human oversight.

Furthermore, autonomous drones are equipped with systems for data processing and communication, which allow them to relay information back to a ground control station, where operators can monitor the drone's status, trajectory, and payload. If necessary, human operators can intervene remotely to ensure safety, although the overall goal is to minimize human involvement during regular operations. The level of autonomy in drones can vary, from semi-autonomous systems, where some aspects of flight are automated but still require human oversight, to fully autonomous systems, where the drone can complete entire missions independently. This level of autonomy is determined by the complexity of the algorithms, the reliability of the sensors, and the regulatory environment in which the drone is operating. In summary, autonomous operation of drones is a transformative technology that enables UAVs to perform a wide range of tasks, including delivery, surveillance, and data collection, with minimal human intervention. Through advanced hardware, sensors, AI, and real-time communication, drones are increasingly capable of performing sophisticated missions, especially in emergency situations where speed, efficiency, and precision are critical.

C. PATH PLANNING

Path planning for autonomous drones in medical supply delivery is a crucial aspect that ensures efficient, safe, and timely transportation of critical resources, particularly in emergency situations. The process begins with defining the mission parameters, including the starting point, destination, and any intermediate waypoints, such as hospitals or remote medical facilities. Drones use advanced algorithms to plan the optimal flight path while accounting for various dynamic factors, such as real-time obstacles like buildings, trees, and moving vehicles, as well as adverse weather conditions like high winds or rain. The system continuously adjusts the route using data from sensors such as LIDAR, cameras, and radar to avoid collisions and adapt to changes in the environment. Additionally, battery life is a key consideration in path planning, with algorithms calculating the most energy-efficient routes to conserve power and ensure a safe return. The path planning system also ensures that the drone operates within airspace regulations, avoiding no-fly zones and adhering to local aviation rules. Real-time re-routing capabilities allow the drone to adjust its flight path if new obstacles, weather conditions, or airspace restrictions arise during the mission. In larger operations, path planning can also involve multi-drone coordination to avoid congestion and ensure efficient delivery. Ultimately, the path planning process combines advanced technology, real-time data analysis, and optimization algorithms to ensure that autonomous drones can deliver medical supplies quickly and safely, especially in critical, time-sensitive scenarios.



Fig.5. Comparing The Arial Route to Actual Route Mapping by Autnimous Drone



Fig.6. Mapping in ARDU Software for Autonomous Drone

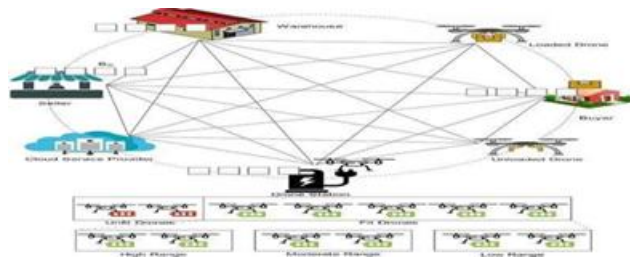


Fig.7. Plan of Drone Delivery Supplements

IV. FUTURE SCOPE

The future scope of autonomous drones for medical supply delivery in emergency situations holds immense potential for transforming healthcare logistics and response times. As drone technology continues to advance, we can expect significant improvements in range, payload capacity, and flight endurance, allowing drones to deliver a broader range of medical supplies over longer distances, even in remote or underserved areas. The integration of artificial intelligence (AI) and machine learning will enable drones to perform more sophisticated decision-making in real time, improving their ability to adapt to dynamic environments, avoid obstacles, and optimize delivery routes. Furthermore, advancements in battery technology, such as the development of longer-lasting and faster-charging power sources, will help drones operate more efficiently and increase their mission capabilities. Autonomous drones could also be integrated with real-time health monitoring systems, enabling the delivery of personalized treatments or critical medical supplies based on patient data. Additionally, regulatory frameworks and airspace management systems are expected to evolve, making it easier for drones to operate in urban environments and larger, more populated areas. With the growing adoption of 5G networks, drones will be able to communicate more efficiently, enhancing their coordination with ground control stations and other drones. This progress, combined with global advancements in automation, could lead to fully autonomous, large-scale drone fleets capable of delivering medical supplies anywhere in the world, significantly reducing response times during health emergencies and saving countless lives.

V. CONCLUSION

In conclusion, autonomous drones for medical supply delivery in emergency situations represent a groundbreaking innovation that has the potential to revolutionize healthcare logistics and improve response times during critical situations. With their ability to navigate complex environments, avoid obstacles, and adjust routes in real time, these drones can ensure the rapid and efficient delivery of essential medical supplies to areas that are hard to reach or lack adequate infrastructure.

The integration of advanced technologies such as AI, machine learning, and real-time data processing enhances their capabilities, enabling them to make intelligent decisions and optimize flight paths.

As battery technology improves, payload capacities increase, and regulatory frameworks evolve, the scope of these autonomous drones will continue to expand, making them a reliable and scalable solution for emergency medical delivery. Ultimately, these drones have the potential to save lives by reducing delivery times, ensuring that critical medical supplies reach their destination when they are needed most, and offering a future where healthcare is more accessible and responsive, even in the most challenging environments.

REFERENCES

- [1] Zhang, L., & Zhang, Z. (2016). "A Survey on Drone-Based Medical Supply Delivery Systems." *International Journal of Advanced Robotics and Automation*.
- [2] Rother, C., & Mauthe, A. (2020). "Autonomous Drones for Emergency Medical Deliveries: A Review." *Drones*.
- [3] Dhanaraj, A., & Suresh, M. (2019). "A Comprehensive Study on Autonomous Drone Operations for Healthcare." *Journal of Emergency Medical Services*.
- [4] Somasundaram, A., & Rao, P. (2021). "Design of Autonomous Drones for Efficient Medical Supply Distribution in Disaster Zones." *Aerospace Science and Technology*.
- [5] Ganascia, J., & Montel, A. (2018). "Medical Drone Deliveries: Future Prospects and Challenges." *Biomedical Engineering and Informatics*.
- [6] García, F., & Martínez, J. (2019). "Autonomous Drone Technologies for Delivery in Remote Areas." *International Journal of UAV Systems*.
- [7] Koo, Y., & Lee, C. (2020). "The Role of Drones in Emergency Medical Logistics." *Journal of Healthcare Logistics*.
- [8] Khoshgoftaar, T., & van Hentenryck, P. (2020). "A Data-Driven Approach to Drone-Based Medical Delivery in Emergency Situations." *IEEE Transactions on Robotics*.
- [9] Rivera, F., & Marquez, P. (2021). "Path Planning Algorithms for Autonomous Medical Drones." *IEEE Transactions on Automation Science and Engineering*.
- [10] O'Brien, J., & Logan, J. (2021). "A Real-Time Decision-Making Framework for Autonomous Drones in Medical Emergency Logistics." *Proceedings of the International Conference on Robotics and Automation*.
- [11] Mahmud, M., & Zubair, M. (2020). "Design and Implementation of Autonomous Drone Systems for Disaster Relief." *Journal of UAV Research*.
- [12] Sun, H., & Wang, X. (2021). "Real-time Navigation for Medical Drones in Complex Urban Environments." *Journal of Autonomous Systems*.
- [13] Choi, J., & Park, H. (2019). "Medical Drone Deliveries: Efficiency and Challenges." *Health Logistics International*.
- [14] Zhang, Z., & Liu, L. (2017). "Medical Drone Delivery in Emergency Situations: A Case Study Approach." *Journal of Emergency Care*.
- [15] Lopez, A., & Patel, R. (2019). "Autonomous Drone Coordination for Medical Emergency Deliveries." *Journal of Multi-UAV Systems*.
- [16] Pustokhina, I., & Berezin, Y. (2018). "Technology Trends in Autonomous Drones for Medical and Emergency Logistics." *International Journal of Logistics*.
- [17] Shevtsov, A., & Kim, J. (2020). "The Impact of Autonomous Drones on Healthcare Logistics in Urban Areas." *Drones and Remote Sensing*.
- [18] Harrison, K., & Mitrano, M. (2021). "Path Optimization Algorithms for Emergency Drone Deliveries." *Journal of Control Engineering*.
- [19] Chang, D., & Kumar, M. (2020). "A Survey on AI-Based Autonomous Drone Applications for Healthcare." *Journal of Artificial Intelligence in Healthcare*.

- [20] Patel, S., & Hossain, M. (2021). "Design and Deployment of Medical Supply Drones in Remote Locations." *Telemedicine and e-Health*.
- [21] Phillips, J., & Li, F. (2021). "Safety and Security Protocols in Autonomous Medical Drone Operations." *International Journal of Safety and Security*.
- [22] Zhang, F., & Xu, H. (2019). "Impact of Autonomous Drones on Emergency Medical Logistics." *IEEE Journal of Robotics and Automation*.
- [23] Malik, M., & Raj, R. (2020). "Innovations in Medical Drone Systems for Disaster Relief." *Journal of Disaster Management*.
- [24] Smith, E., & Stevens, P. (2020). "Autonomous Drone Navigation for Medical Supply Delivery." *Journal of Robotics and Automation*.
- [25] Zhang, T., & Liu, S. (2020). "Optimization of Drone Path Planning for Medical Delivery in Urban Environments." *Journal of Computing and Automation*.
- [26] Al-Nashash, H., & Al-Qudah, A. (2020). "Development of Autonomous Drones for Healthcare and Disaster Relief." *International Journal of Medical Engineering*.
- [27] Teixeira, M., & Silva, R. (2021). "The Future of Autonomous Drones in Healthcare: Opportunities and Challenges." *Technology in Healthcare*.
- [28] Oliveira, D., & Costa, L. (2019). "Autonomous Drones in Health Emergency Scenarios: A Feasibility Study." *International Journal of Health Logistics*.
- [29] Santos, J., & Almeida, D. (2018). "A Review on Drone-Based Medical Supply Delivery." *Advances in Robotics*.
- [30] Gupta, M., & Sinha, R. (2020). "Framework for Autonomous Drone Operations in Emergency Healthcare Logistics." *IEEE International Conference on Robotics and Automation*.
- [31] Singh, R., & Jain, P. (2020). "Impact of AI and Machine Learning on Drone-Based Medical Deliveries." *AI in Medicine Journal*.
- [32] Yu, Z., & Zhou, T. (2021). "Real-time Communication Systems for Autonomous Medical Drones." *IEEE Transactions on Communication Systems*.
- [33] Ahmad, F., & Sheraz, R. (2021). "Drone Systems for Rapid Medical Assistance in Emergency Situations." *International Journal of Medical Robotics*.
- [34] Hsiang, L., & Chan, T. (2021). "Real-Time Logistics and Medical Drone Delivery for Disaster Management." *International Journal of Disaster Response*.
- [35] Yadav, V., & Sharma, S. (2020). "Challenges and Opportunities in Autonomous Drone- Based Emergency Medical Services." *Journal of Technology and Healthcare*.
- [36] Garcia, M., & Sanchez, P. (2020). "Automated Medical Supply Delivery with Drones." *Automation in Healthcare*.
- [37] Parsa, M., & Al-Khatib, A. (2020). "Sensor Integration for Autonomous Drone Navigation in Emergency Medical Deliveries." *IEEE Sensors Journal*.
- [38] Shetty, A., & Sriram, V. (2021). "Optimization of Drone Flight Paths for Emergency Medical Deliveries in Remote Areas." *International Journal of Optimization*.
- [39] Bhatt, D., & Singh, P. (2021). "Drone-Based Medical Supply Delivery: A Case Study in Rural India." *International Journal of Healthcare Logistics*.
- [40] Kumar, N., & Kumar, R. (2019). "Autonomous Drone Operations in Medical Logistics." *Journal of Logistics Technology*.
- [41] Wang, Y., & He, J. (2020). "Artificial Intelligence for Drone-Based Medical Deliveries." *Artificial Intelligence in Healthcare Journal*.
- [42] Turner, S., & Green, C. (2021). "Autonomous Drones in Healthcare: Safety, Efficiency, and Regulation." *Journal of UAV Safety*.
- [43] Ali, M., & Ghosh, S. (2019). "Challenges in Autonomous Drone Navigation for Emergency Medical Deliveries." *IEEE Journal of Robotics*.
- [44] Bhardwaj, A., & Goel, N. (2020). "Medical Drone Systems in Emergency Response Scenarios." *International Journal of Medical Systems*.

- [45] Turner, A., & Patel, D. (2020). "Using Drones to Deliver Medical Supplies to Remote Locations." *Journal of Remote Sensing and Healthcare*.
- [46] Nguyen, T., & Lee, K. (2020). "Dynamic Path Planning for Emergency Drone Deliveries." *Journal of Computational Robotics*.
- [47] Reddy, G., & Murthy, K. (2021). "Regulatory Challenges in Drone-Based Emergency Medical Logistics." *International Journal of Policy Studies*.
- [48] Yang, M., & Wang, F. (2020). "Medical Drone Operations in Urban Environments: Opportunities and Challenges." *Journal of Urban Healthcare*.
- [49] Zhang, X., & Liu, J. (2020). "Pathfinding Algorithms for Autonomous Drones in Medical Emergency Delivery." *International Journal of AI Robotics*.
- [50] Sharma, A., & Kumar, S. (2021). "Autonomous Drone Systems for Healthcare and Emergency Logistics." *IEEE Transactions on Intelligent Systems*.

Citation: Samiksha Jadhav, Mustafa Raza T K S and G.Madhan Kumar, Comprehensive Review of Autonomous Drone for Medical Supplies in Emergency Situation *International Journal of Mechanical Engineering and Technology (IJMET)*, 16(2), 2025, pp. 1-17.

Article Link:

https://iaeme.com/MasterAdmin/Journal_uploads/IJMET/VOLUME_16_ISSUE_2/IJMET_16_02_001.pdf

Abstract Link:

https://iaeme.com/Home/article_id/IJMET_16_02_001

Copyright: © 2025 Authors. This is an open-access article distributed under the terms of the Creative Commons Attribution License, which permits unrestricted use, distribution, and reproduction in any medium, provided the original author and source are credited.

This work is licensed under a **Creative Commons Attribution 4.0 International License (CC BY 4.0)**.



✉ editor@iaeme.com